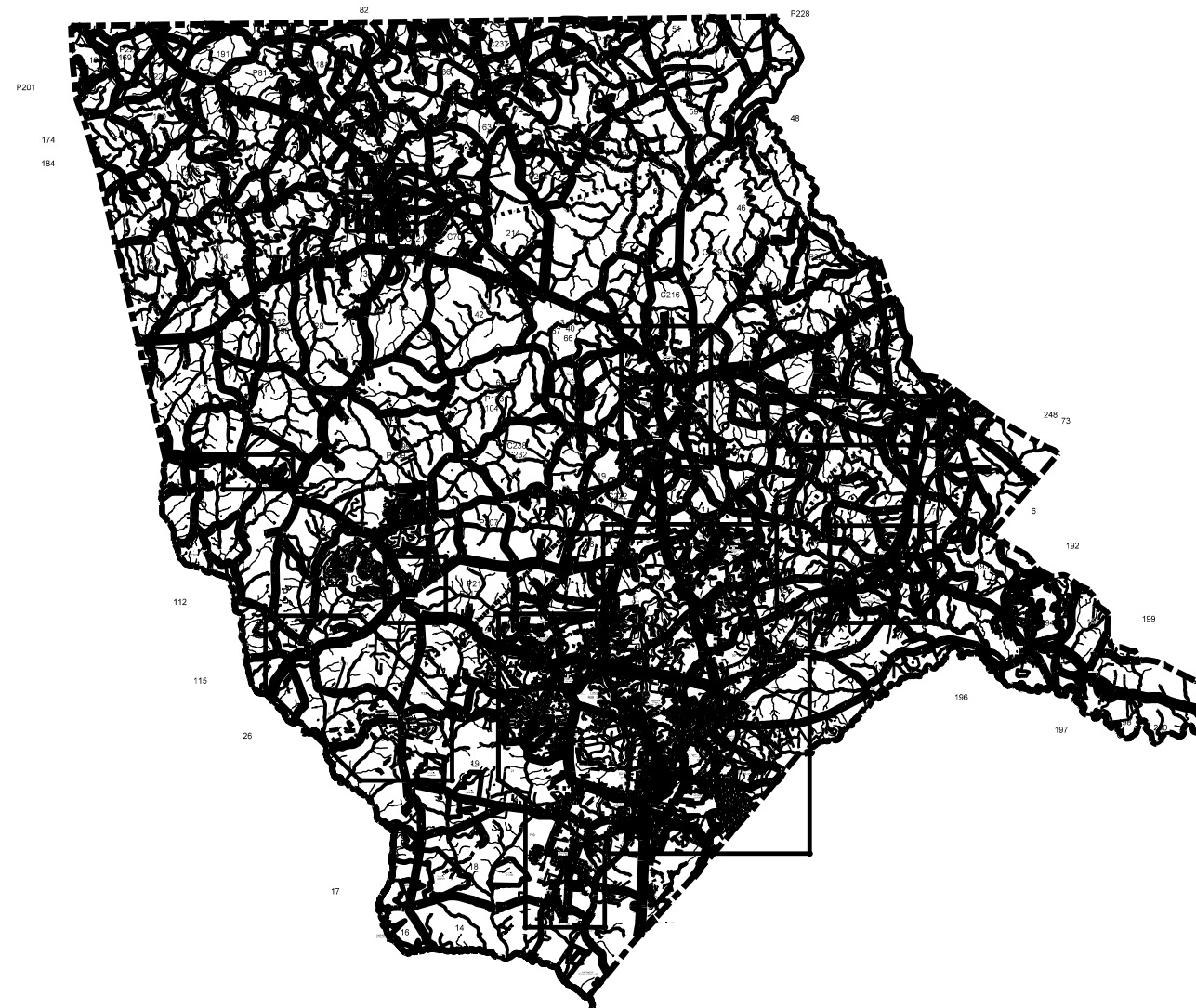


MOORE AST

STATE OF NORTH CAROLINA
DIVISION OF HIGHWAYS

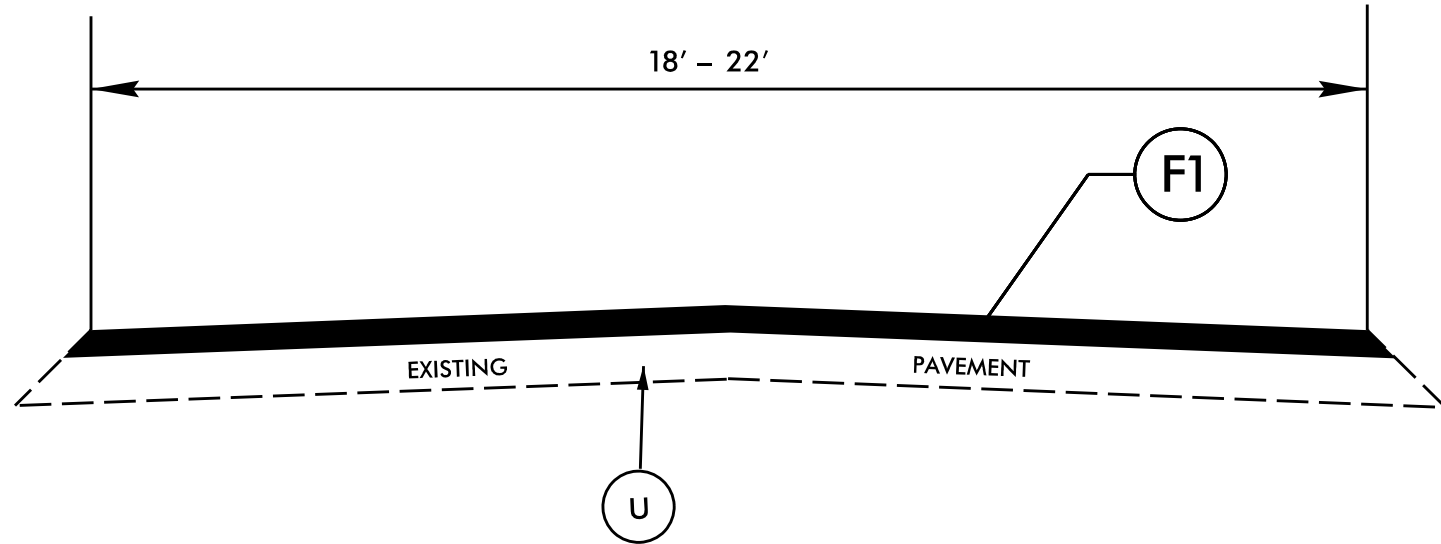
MOORE

STATE	STATE PROJECT REFERENCE NO.	SHEET NO.	TOTAL SHEETS
N.C.	2022CPT.08.04.20632	1	8
STATE PROJ. NO.	F.A. PROJ. NO.	DESCRIPTION	

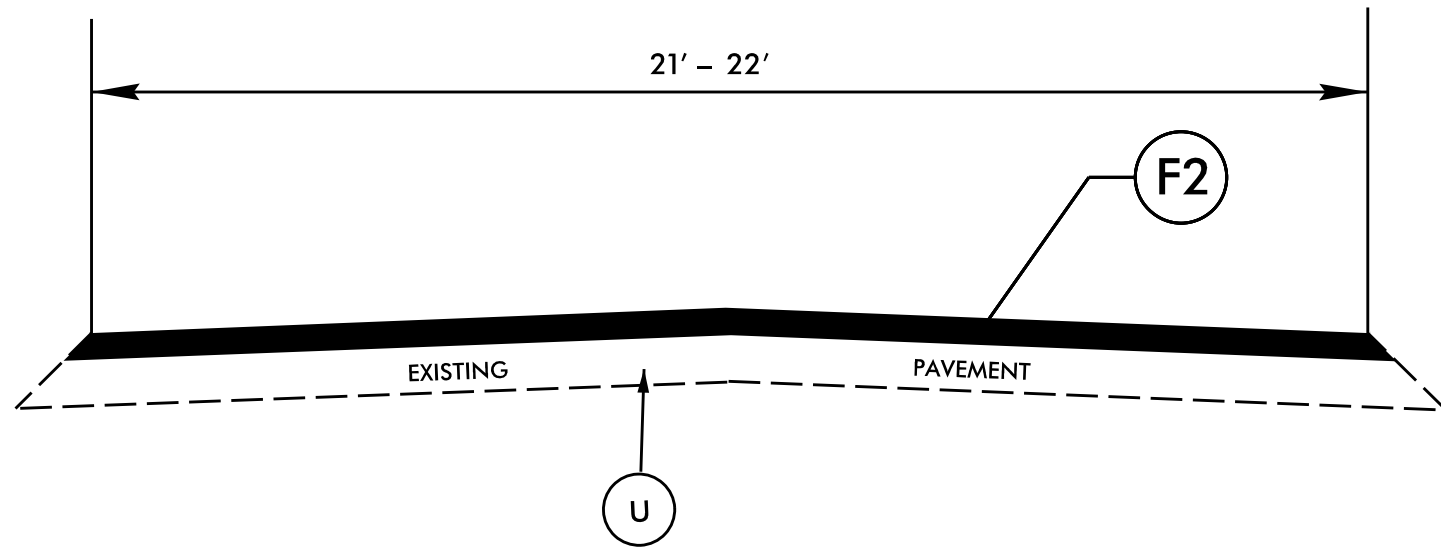


*DIVISION OF HIGHWAYS
DIVISION 8
121 DOT DRIVE
ABERDEEN NC 28327*

SYTIME



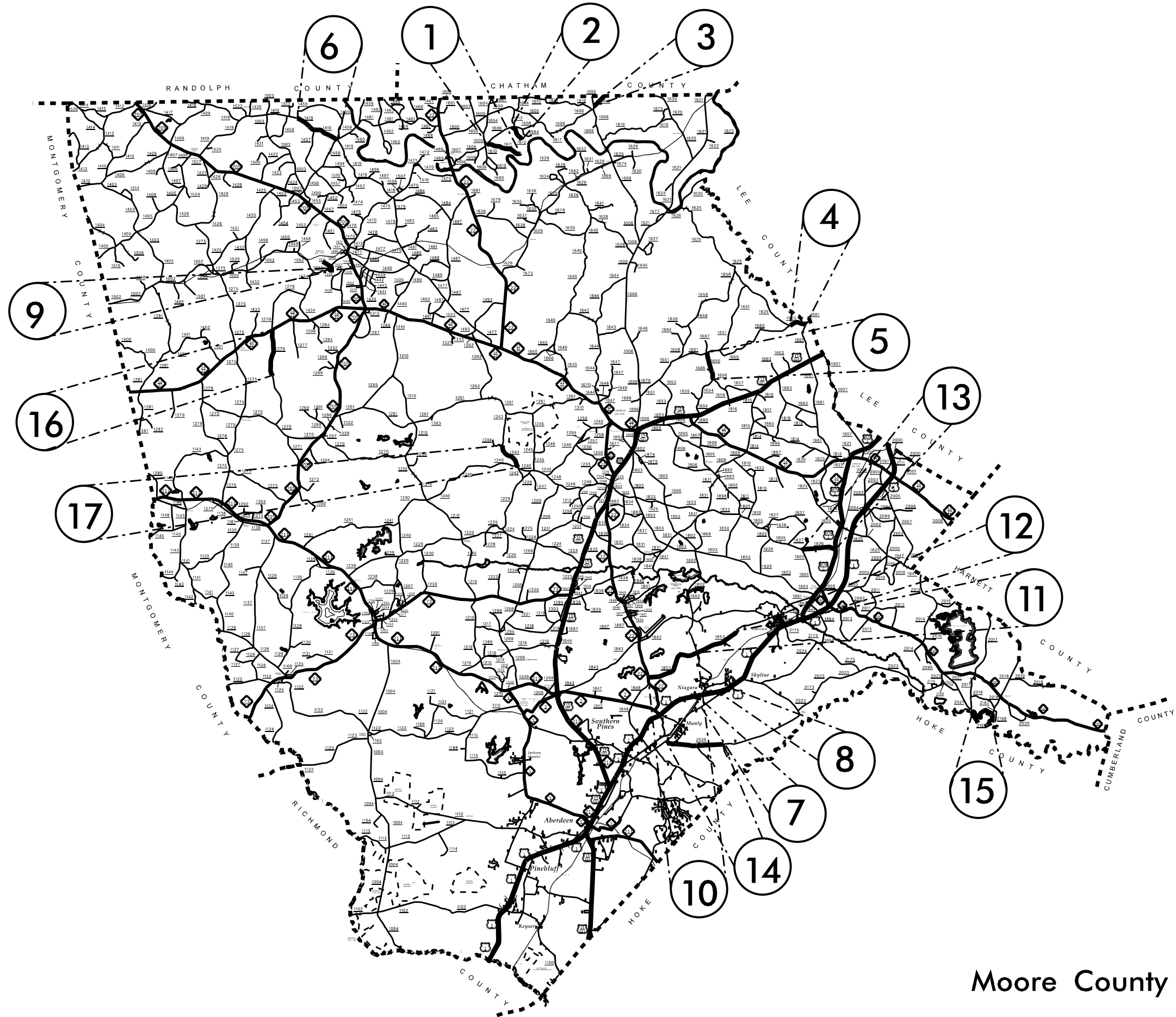
TYPICAL SECTION NO. 1



TYPICAL SECTION NO. 2

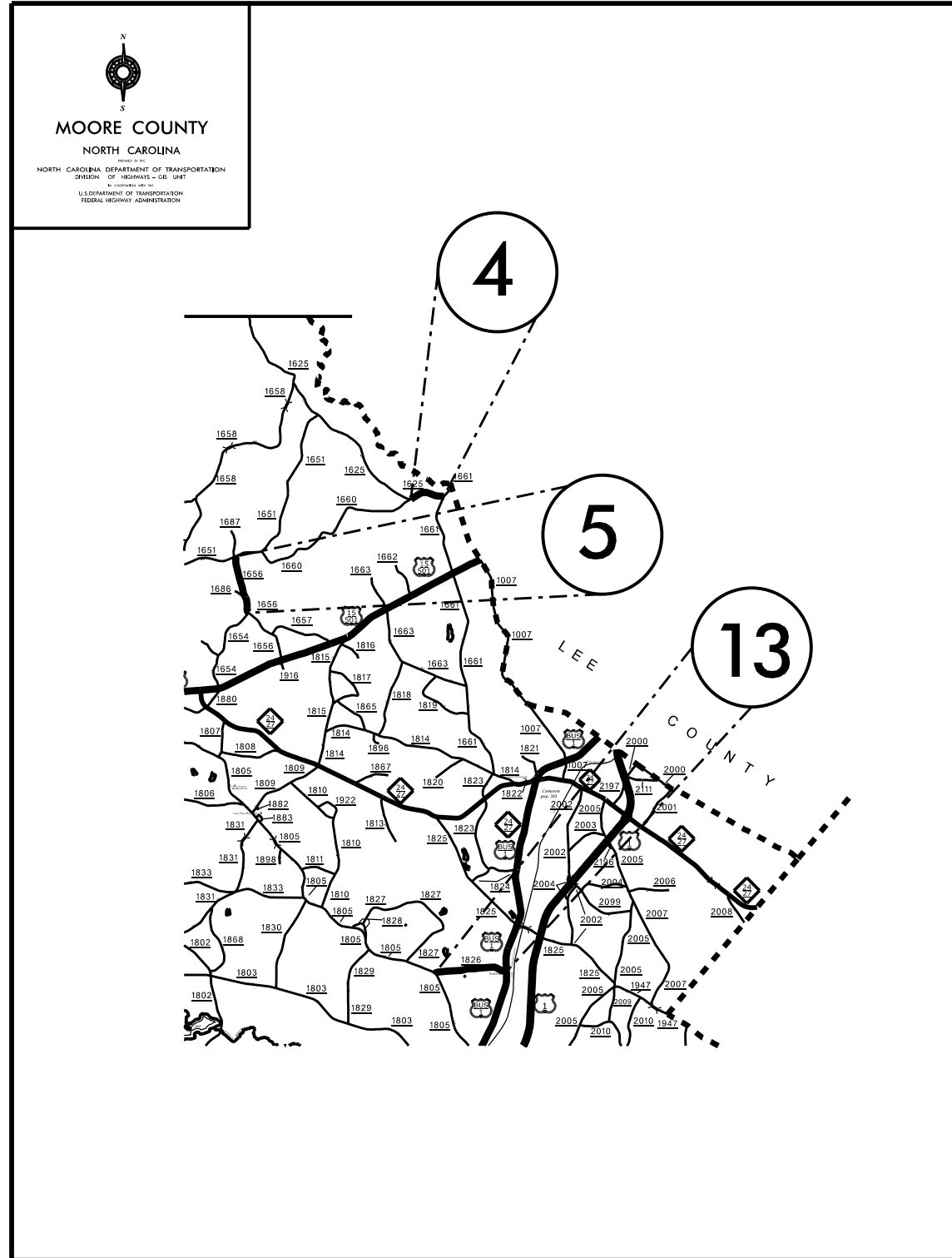
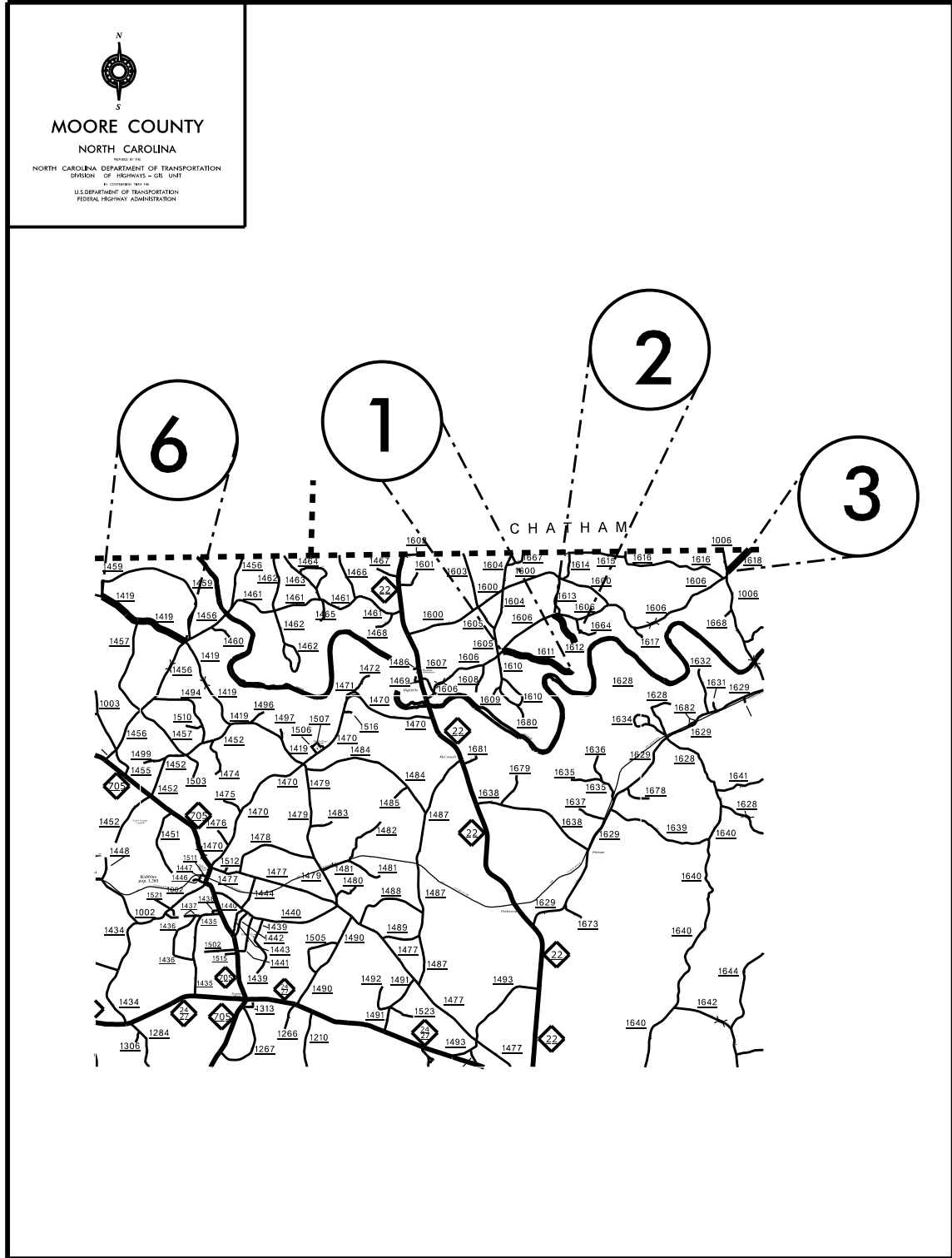
PAVEMENT SCHEDULE	
F1	PROPOSED ASPHALT SURFACE TREATMENT, DOUBLE SEAL
F2	LATEX MODIFIED MICROSURFACING TYPE III
U	EXISTING PAVEMENT

040397



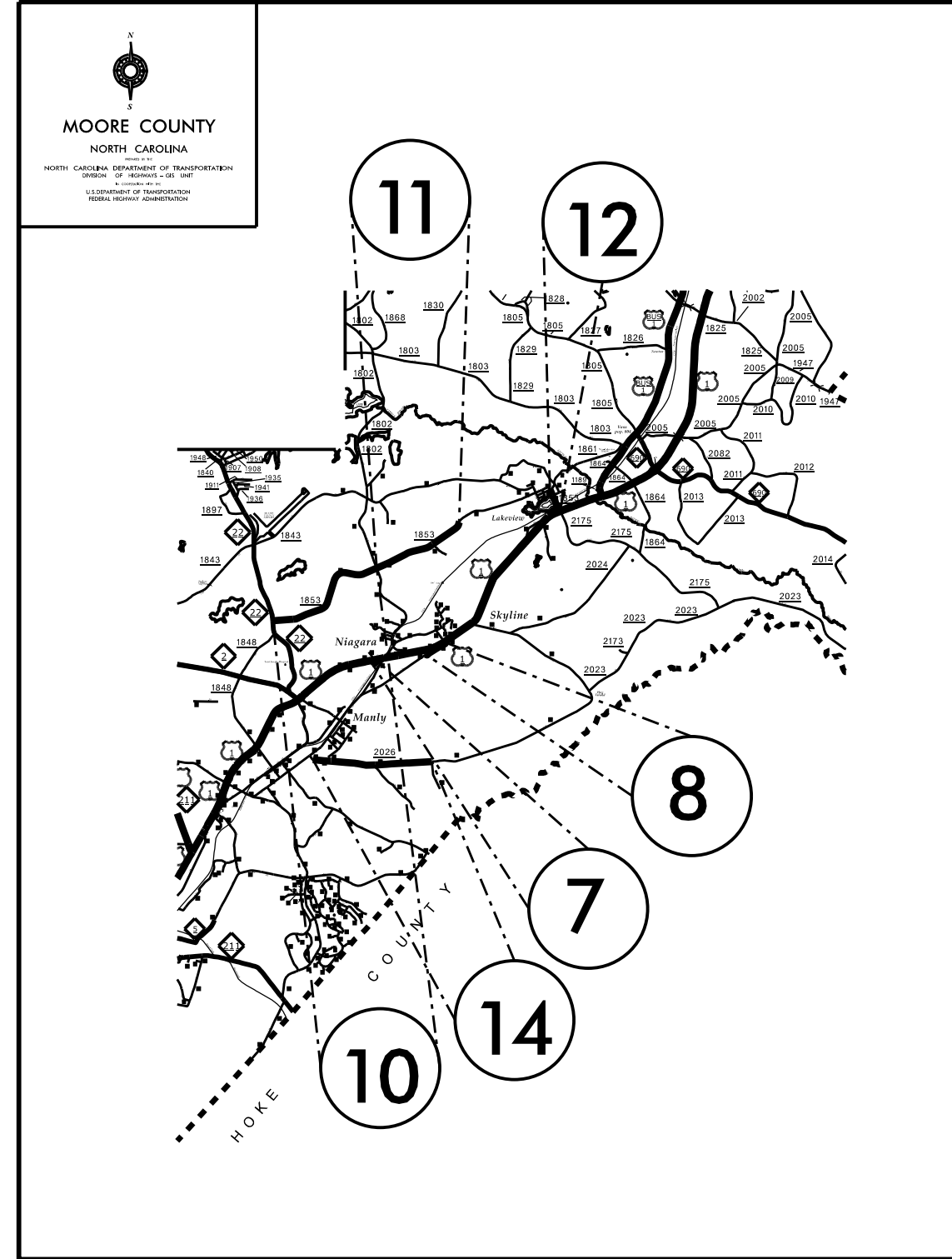
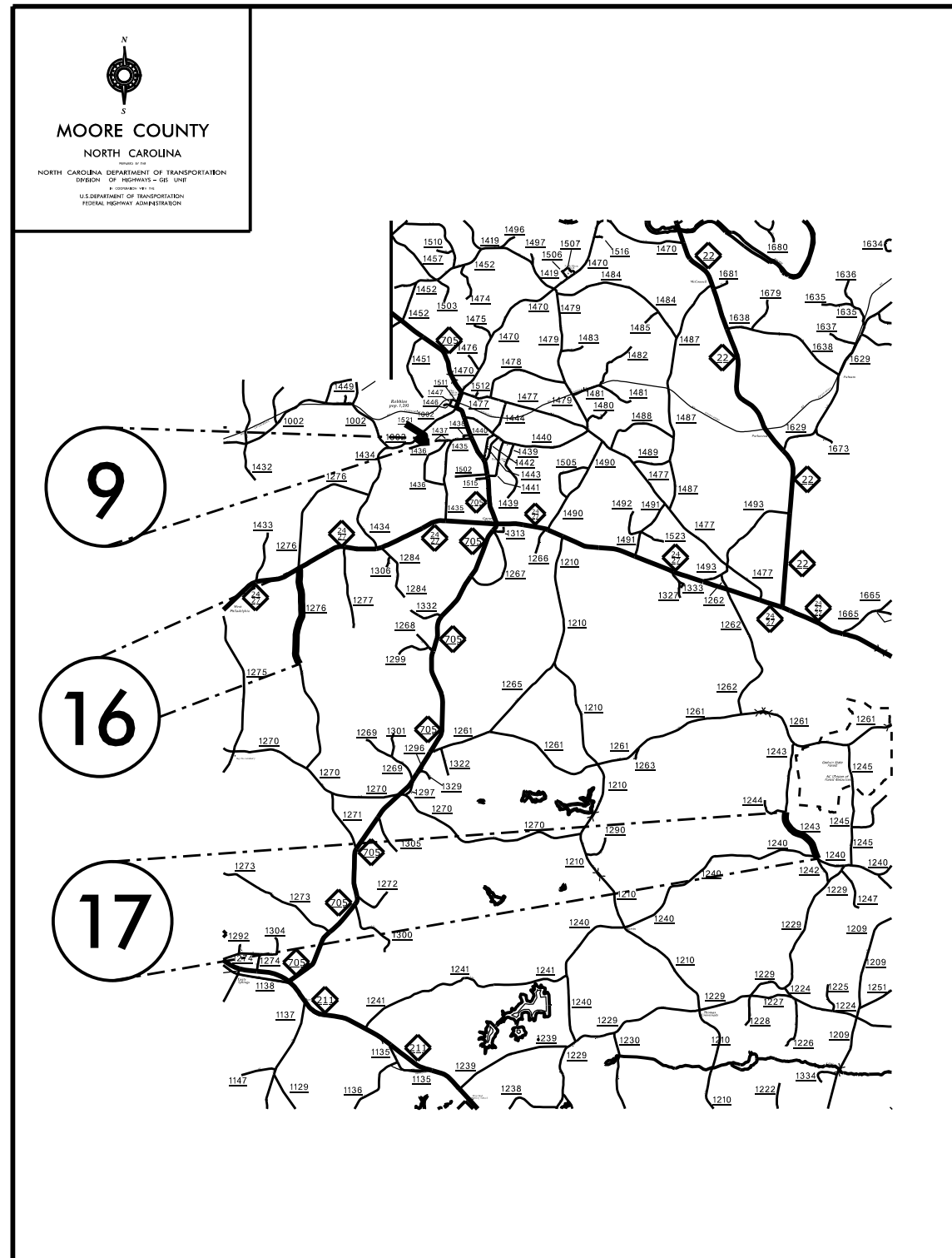
Moore County

*****LSTIME*****
*****SYDGEN*****
*****2022*****
*****0804*****



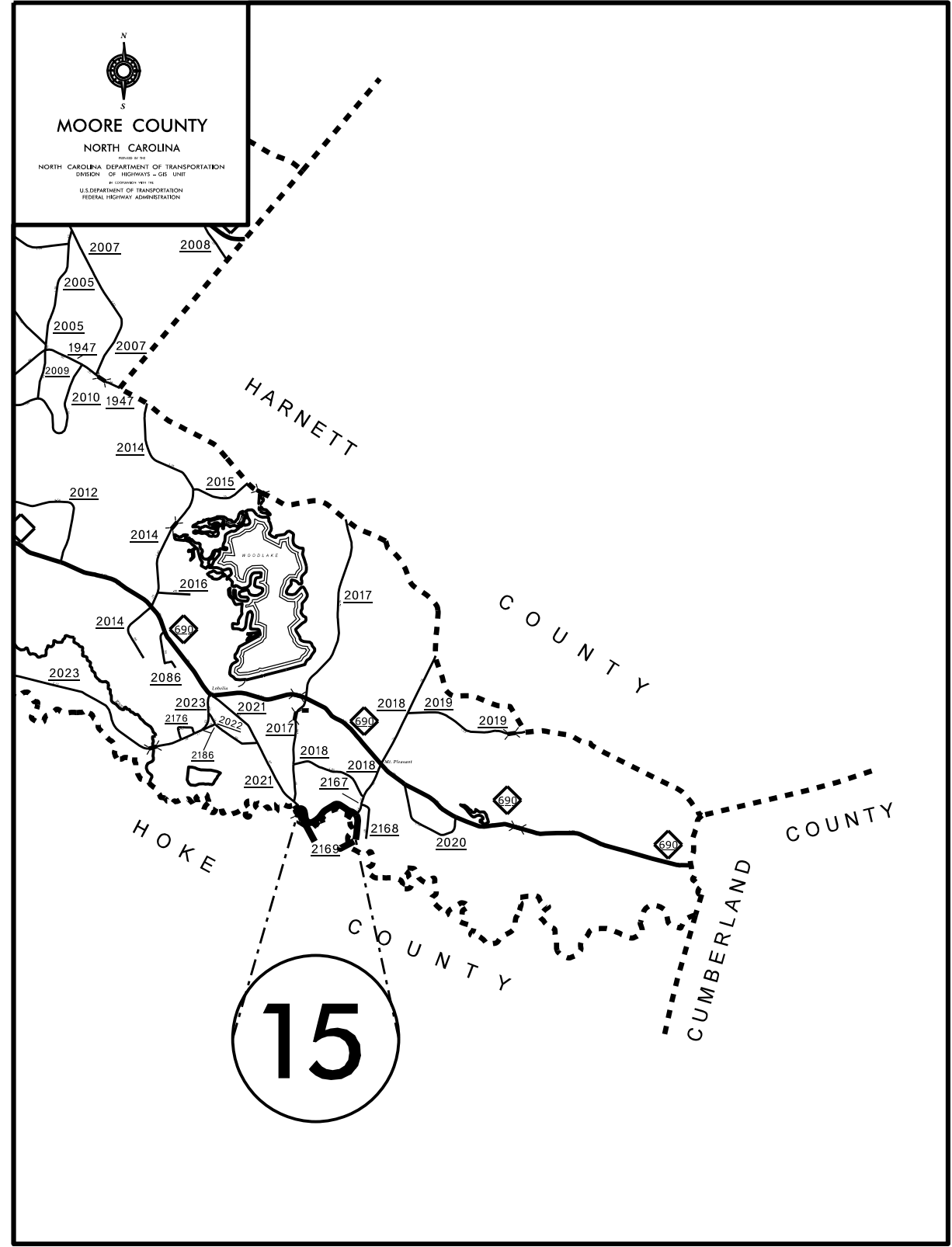
040397

SYSTEMS
DONOR
USE
NAME



040397

SYSTEMS
CONSTRUCTION
USE ONLY



040397

CUSTOMER: \$\$\$\$
SECTION: \$\$\$\$
DRAWN BY: \$\$\$\$
DATE: \$\$\$\$
SCALE: \$\$\$\$
PROJECT: \$\$\$\$

PROJECT NO.	SHEET NO.	TOTAL NO.
2022CPT.08.04.20632	7	

SUMMARY OF QUANTITIES

PROJECT NO	COUNTY	MAP NO	ROUTE	DESCRIPTION	TYP NO	LANES	LANE TYPE	FINAL SURFACE TESTING REQUIRED	WARM MIX ASPHALT REQUIRED	LENGTH	WIDTH	1803500000-E	1838000000-E	8385000000-	1891000000-E	2143000000-E		
												ASPHALT SURFACE TREATMENT, DOUBLE SEAL	EMULSION FOR ASPHALT SURFACE TREATMENT	VACUUM TRUCK	GENERIC PAVING ITEM - LATEX MODIFIED MICROSURFACING, TYPE III	BLOTTING SAND		
												MI	FT	SY	GAL	WK	SY	TON
2022CPT.08.04.20632	Moore	1	SR 1611 (CHARLIE S RD)	FROM SR 1606 (RIVER RD) TO DEAD END	1	2	2WU	NO	NO	1.26	19	14,044.00	7,022					
TOTAL FOR MAP NO. 1												1.26		14,044.00	7,022			
2022CPT.08.04.20632	Moore	2	SR 1612 (WELCH RD)	FROM 1606 (RIVER RD) TO DEAD END	1	2	2WU	NO	NO	0.7	18	7,392.00	4,065					
TOTAL FOR MAP NO. 2												0.7		7,392.00	4,065			
2022CPT.08.04.20632	Moore	3	SR 1618 (GOLDSTON RD)	FROM CHATHAM COUNTY LINE TO SR 1006 (CLENDON CARTHAGE RD)	1	2	2WU	NO	NO	0.54	19	6,019.00	3,310					
TOTAL FOR MAP NO. 3												0.54		6,019.00	3,310			
2022CPT.08.04.20632	Moore	4	SR 1625 (UNDER WOOD RD)	FROM SR 1661 (STANTON HILL RD) TO SR 1660 (TORCHWOOD RD)	1	2	2WU	NO	NO	0.61	19	6,800.00	3,740					
TOTAL FOR MAP NO. 4												0.61		6,800.00	3,740			
2022CPT.08.04.20632	Moore	5	SR 1656 (RED BRANCH RD)	FROM SR 1651 (OLD RIVER RD) TO SR 1654 (MCRIMMON RD)	1	2	2WU	NO	NO	1.01	19	12,150.00	6,682					
TOTAL FOR MAP NO. 5												1.01		12,150.00	6,682			
2022CPT.08.04.20632	Moore	6	SR 1419 (CEDAR HILL RD)	FROM SR 1459 (ODELL RD) TO SR 1456 (N HOWARD MILL RD)	1	2	2WU	YES	YES	1.66	20	19,477.00	10,712					
TOTAL FOR MAP NO. 6												1.66		19,477.00	10,712			
2022CPT.08.04.20632	Moore	7	SR 2088 (BROTHERS RD)	FROM SR 1857 (VALLEY VIEW RD) TO +0.19	1	2	2WU	NO	NO	0.19	19	2,117.00	1,164					
TOTAL FOR MAP NO. 7												0.19		2,117.00	1,164			
2022CPT.08.04.20632	Moore	8	SR 2124 (EQUESTRIAN RD)	FROM SR 2080 (N MAY ST) TO US 1	1	2	2WU	NO	NO	0.41	22	5,219.00	2,910					
TOTAL FOR MAP NO. 8												0.41		5,219.00	2,910			
2022CPT.08.04.20632	Moore	9	SR 1521 (TRAIL RIDGE RD)	FROM SR 1002 (MIDDLETON ST EXT) TO DEAD END	1	2	2WU	NO	NO	0.26	18	2,745.00	1,510					
TOTAL FOR MAP NO. 9												0.26		2,745.00	1,510			
2022CPT.08.04.20632	Moore	10	SR 1853 (CAMP EASTER RD)	FROM NC 22 TO SR 1802 (NIAGARA CARTHAGE RD)	2	2	2WU	NO	NO	2.12	21				28,730			
TOTAL FOR MAP NO. 10												2.12					28,730	
2022CPT.08.04.20632	Moore	11	SR 1853 (CAMP EASTER RD)	FROM SR 1802 (NIAGARA CARTHAGE RD) TO PVMNT JOINT @ BRIDGE	1	2	2WU	NO	NO	1.81	21	22,367.00	12,302					
TOTAL FOR MAP NO. 11												1.81		22,367.00	12,302			
2022CPT.08.04.20632	Moore	12	SR 1853 (CAMP EASTER RD)	FROM SR 1861 (HOLLY RD) TO US 1	2	2	2WU	NO	NO	0.32	21				4,337			
TOTAL FOR MAP NO. 12												0.32					4,337	
2022CPT.08.04.20632	Moore	13	SR 1826 (THURLOW LAKE RD)	FROM US 1 TO SR 1805 (UNION CH RD)	1	2	2WU	NO	NO	1.24	22	15,276.00	8,402					
TOTAL FOR MAP NO. 13												1.24		15,276.00	8,402			
2022CPT.08.04.20632	Moore	14	SR 2026 (YOUNGS RD)	FROM SR 2026 (YOUNGS RD) TO SR 2027 (OLD MAIL RD)	2	2	2WU	NO	NO	2.06	22		9,305		26,588			
TOTAL FOR MAP NO. 14												2.06			9,305		26,588	
2022CPT.08.04.20632	Moore	15	SR 2169 (RIVERVIEW DR)	FROM SR 2021 (MORRISON BRIDGE RD) TO END MAINT.	1	2	2WU	NO	NO	1.25	20	14,667.00	8,066					
TOTAL FOR MAP NO. 15												1.25		14,667.00	8,066			
2022CPT.08.04.20632	Moore	16	SR 1276 (ALTON RD)	FROM NC 24 TO PVMNT JT	1	2	2WU	NO	NO	1.64	20	19,842.00	9,621					
TOTAL FOR MAP NO. 16												1.64		19,842.00	9,621			
2022CPT.08.04.20632	Moore	17	SR 1243 (PEACE RD)	FROM SR 1240 (DOWD RD) TO SR 1244 (FISCUS RD)	1	2	2WU	NO	NO	1.05	20	12,320.00	3,726					
TOTAL FOR MAP NO. 17												1.05		12,320.00	3,726	*		*
TOTAL FOR PROJ NO. 2022CPT.08.04.20632												18.13		160,435.00	92,537	8.00	59,655	25
GRAND TOTAL												18.13		160,435.00	92,537	8.00	59,655	25

PROJECT NO.	SHEET NO.	TOTAL NO.
2022CPT.08.04.20632	8	

THERMOPLASTIC AND PAINT QUANTITIES

PROJECT NO	COUNTY	MAP NO	ROUTE	DESCRIPTION	TYP NO	LANES	LANE TYPE	LENGTH	WIDTH	4413000000-E WORK ZONE ADVANCE/GENERAL WARNING SIGNING	4457000000-N TEMPORARY TRAFFIC CONTROL
								MI	FT	SF	LS
2022CPT.08.04.20632	Moore	1	SR 1611 (CHARLIE S RD)	FROM SR 1606 (RIVER RD) TO DEAD END	1	2	2WU	1.26	19	141	
TOTAL FOR MAP NO. 1								1.26		141	
2022CPT.08.04.20632	Moore	2	SR 1612 (WELCH RD)	FROM 1606 (RIVER RD) TO DEAD END	1	2	2WU	0.7	18	79	
TOTAL FOR MAP NO. 2								0.7		79	
2022CPT.08.04.20632	Moore	3	SR 1618 (GOLDSTON RD)	FROM CHATHAM COUNTY LINE TO SR 1006 (CLENDON CARTHAGE RD)	1	2	2WU	0.54	19	61	
TOTAL FOR MAP NO. 3								0.54		61	
2022CPT.08.04.20632	Moore	4	SR 1625 (UNDER WOOD RD)	FROM SR 1661 (STANTON HILL RD) TO SR 1660 (TORCHWOOD RD)	1	2	2WU	0.61	19	69	
TOTAL FOR MAP NO. 4								0.61		69	
2022CPT.08.04.20632	Moore	5	SR 1656 (RED BRANCH RD)	FROM SR 1651 (OLD RIVER RD) TO SR 1654 (MCRIMMON RD)	1	2	2WU	1.01	19	113	
TOTAL FOR MAP NO. 5								1.01		113	
2022CPT.08.04.20632	Moore	6	SR 1419 (CEDAR HILL RD)	FROM SR 1459 (ODELL RD) TO SR 1456 (N HOWARD MILL RD)	1	2	2WU	1.66	20	185	
TOTAL FOR MAP NO. 6								1.66		185	
2022CPT.08.04.20632	Moore	7	SR 2088 (BROTHERS RD)	FROM SR 1857 (VALLEY VIEW RD) TO +0.19	1	2	2WU	0.19	19	22	
TOTAL FOR MAP NO. 7								0.19		22	
2022CPT.08.04.20632	Moore	8	SR 2124 (EQUESTRIAN RD)	FROM SR 2080 (N MAY ST) TO US 1	1	2	2WU	0.41	22	46	
TOTAL FOR MAP NO. 8								0.41		46	
2022CPT.08.04.20632	Moore	9	SR 1521 (TRAIL RIDGE RD)	FROM SR 1002 (MIDDLETON ST EXT) TO DEAD END	1	2	2WU	0.26	18	29	
TOTAL FOR MAP NO. 9								0.26		29	
2022CPT.08.04.20632	Moore	10	SR 1853 (CAMP EASTER RD)	FROM NC 22 TO SR 1802 (NIAGARA CARTHAGE RD)	2	2	2WU	2.12	21	237	
TOTAL FOR MAP NO. 10								2.12		237	
2022CPT.08.04.20632	Moore	11	SR 1853 (CAMP EASTER RD)	FROM SR 1802 (NIAGARA CARTHAGE RD) TO PVMNT JOINT @ BRIDGE	1	2	2WU	1.81	21	202	
TOTAL FOR MAP NO. 11								1.81		202	
2022CPT.08.04.20632	Moore	12	SR 1853 (CAMP EASTER RD)	FROM SR 1861 (HOLLY RD) TO US 1	2	2	2WU	0.32	21	35	
TOTAL FOR MAP NO. 12								0.32		35	
2022CPT.08.04.20632	Moore	13	SR 1826 (THURLOW LAKE RD)	FROM US 1 TO SR 1805 (UNION CH RD)	1	2	2WU	1.24	22	140	
TOTAL FOR MAP NO. 13								1.24		140	
2022CPT.08.04.20632	Moore	14	SR 2026 (YOUNGS RD)	FROM SR 2026 (YOUNGS RD) TO SR 2027 (OLD MAIL RD)	2	2	2WU	2.06	22	227	
TOTAL FOR MAP NO. 14								2.06		227	
2022CPT.08.04.20632	Moore	15	SR 2169 (RIVERVIEW DR)	FROM SR 2021 (MORRISON BRIDGE RD) TO END MAINT.	1	2	2WU	1.25	20	140	
TOTAL FOR MAP NO. 15								1.25		140	
2022CPT.08.04.20632	Moore	16	SR 1276 (ALTON RD)	FROM NC 24 TO PVMNT JT	1	2	2WU	1.64	20	184	
TOTAL FOR MAP NO. 16								1.64		184	
2022CPT.08.04.20632	Moore	17	SR 1243 (PEACE RD)	FROM SR 1240 (DOWD RD) TO SR 1244 (FISCUS RD)	1	2	2WU	1.05	20	117	
TOTAL FOR MAP NO. 17								1.05		117	*
TOTAL FOR PROJ NO. 2022CPT.08.04.20632								18.13		2,027	1
GRAND TOTAL								18.13		2,027	1